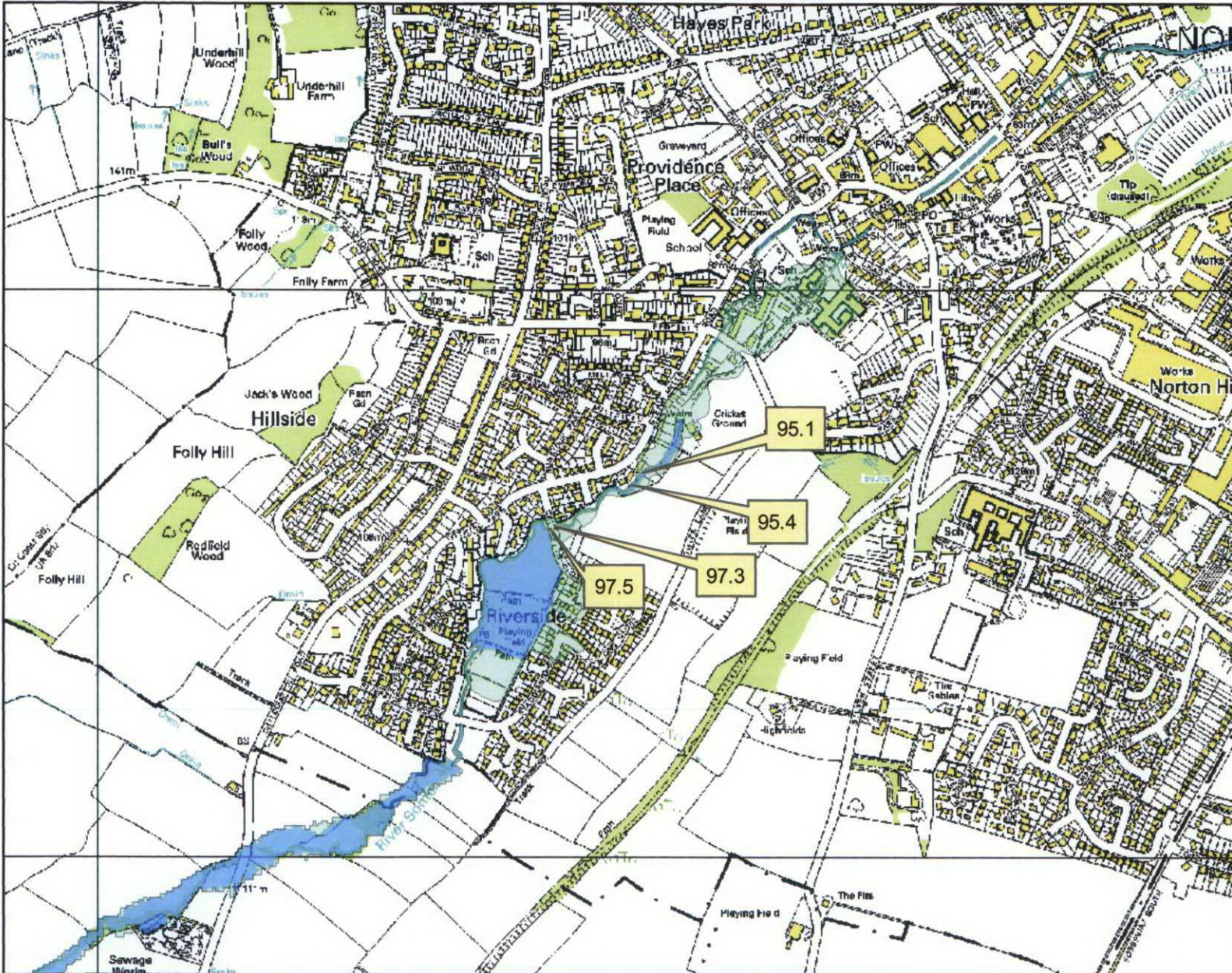


APPENDIX D



Large Scale Flood Risk Map with Flood Levels

Flood Risk Map centred on Cautletts Close Midsomer Norton - created 12 August 2009 [Ref: CSC/28524]



Scale 1:10,000

Legend

-  Flood_Zone_3
-  Flood_Zone_2