

APPENDIX K













Planning Layout

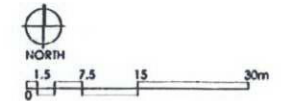


Access and Bridge Details
- Refer to Respective
Detail Drawings
XXXXX and XXXXX

River Somer Open Space
- Refer to Detailed
Landscape Scheme

Withies Lane Open Space
- Refer to Detailed Landscape
Proposals

- Key**
-  Red Line Application
 -  Blue Land
 -  Indicative Landscapes- Refer to Detailed Landscape Proposals (Red Trees to be Removed)
 -  Private Edging to Drives- Marshalls Tegula Deco Traditional or Similar
 -  Dished Drainage Channel - Marshalls Tegula Cobble Traditional or Similar
 -  Shared Surface Edging - Marshalls Tegula Cobbles (s Traditional or Similar
 -  1.8m Larch Lap Fence (for first 2m then 1.2m elsew/ (Refer to detail XXX)
 -  1.8m Screen Wall (brick as elevations) (Refer to detail XXX)
 -  1.8m Close Board Fence (Refer to detail XXXX)
 -  Rotary Dryer and Shed
 -  Drive and Pedestrian Gates (Refer to Detail XXXX)
 -  Private Access- Marshalls Tegula Deco Traditional or Similar



Amendment
Planning Layout
Job No: 13039/5000/A
Scale: 1:500
Date: 27/13
Drawn: CA
Checked: CA
All dimensions to be checked on site.
2008 Design Ltd - CV1 The Tobacco Factory, Rugby Road, MIDSOMER, WILT

REV A AMENDMENTS TO AUTHORITY LAYOUT
PUMPING STATION RELOCATED 1308/8