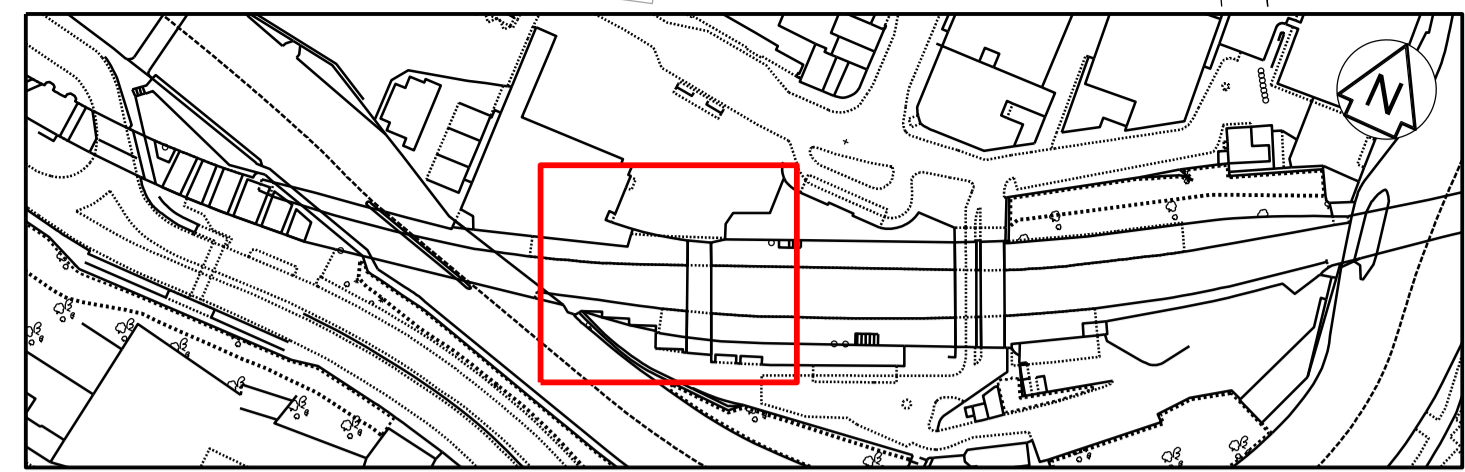
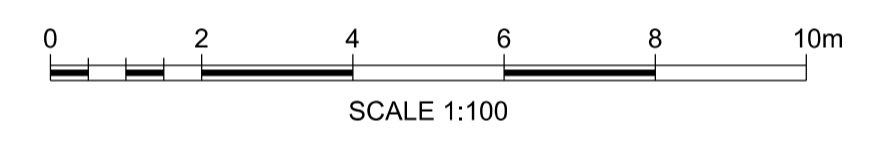
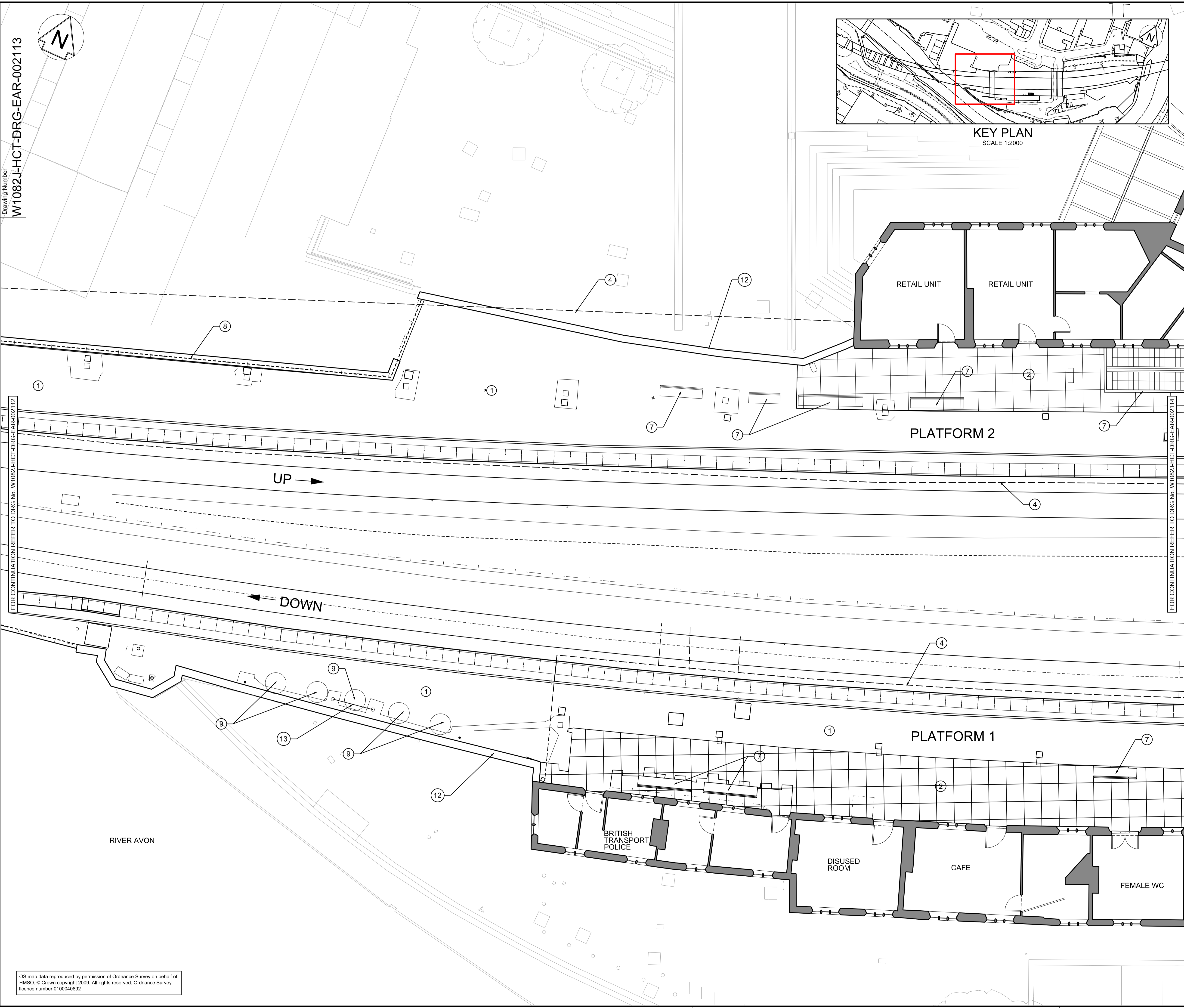


Drawing Number
W1082J-HCT-DRG-EAR-002113



KEY PLAN
SCALE 1:2000

- Legend/Notes
- ALL DIMENSIONS ARE IN MILLIMETRES UNLESS NOTED OTHERWISE.
 - ALL LEVELS ARE INDICATIVELY IN METRES ABOVE ORDNANCE DATUM.
- NOTES:
- EXISTING PLATFORM SURFACED WITH ASPHALT.
 - EXISTING VICTORIA STONE SLABS.
 - EXISTING DRAINAGE CHANNEL WITH IRON GRATING.
 - EXTENT OF EXISTING CANOPY ABOVE.
 - AUTOMATIC TICKET BARRIERS.
 - EXISTING TIMBER BALUSTRADE.
 - EXISTING BENCH.
 - EXISTING METAL RAILINGS.
 - EXISTING CONCRETE PLANTERS.
 - EXISTING SIGNAL EQUIPMENT.
 - EXISTING BICYCLE STANDS.
 - BACK OF PLATFORM WALL.
 - EXISTING SIGNAGE.



FOR CONTINUATION REFER TO DRG No. W1082J-HCT-DRG-EAR-002112

FOR CONTINUATION REFER TO DRG No. W1082J-HCT-DRG-EAR-002114

Rev	Date	Description of Revisions	Drawn	Chkd	Appr	Status	Suitability
A01	28/9/16	ISSUED FOR REVIEW	TP	AP	HS		
FIT FOR IDR REVIEW							S3



Contractor(s)

HOCHTIEF
Tony Gee Architects

Project
**GREAT WESTERN
ROUTE MODERNISATION
BATH CORRIDOR STATIONS**

Drawing Title
**BATH SPA STATION
EXISTING PLAN
PLATFORM LEVEL
SHEET 3**

Designed	H LINDSAY	Signed	Date	16/9/16
Drawn	T PRYMAS	Signed	Date	16/9/16
Checked	A POSTINGS	Signed	Date	16/9/16
Approved	H SIMPSON	Signed	Date	28/9/16
Scale(s)	1:100	ELR & Mileage	MLN1 106m 71ch	

Alternative Reference
C115026
Drawing Number
W1082J-HCT-DRG-EAR-002113 A01

Sheet
3 of 6
Revision

OS map data reproduced by permission of Ordnance Survey on behalf of HMSO. © Crown copyright 2009. All rights reserved. Ordnance Survey licence number 0100040692