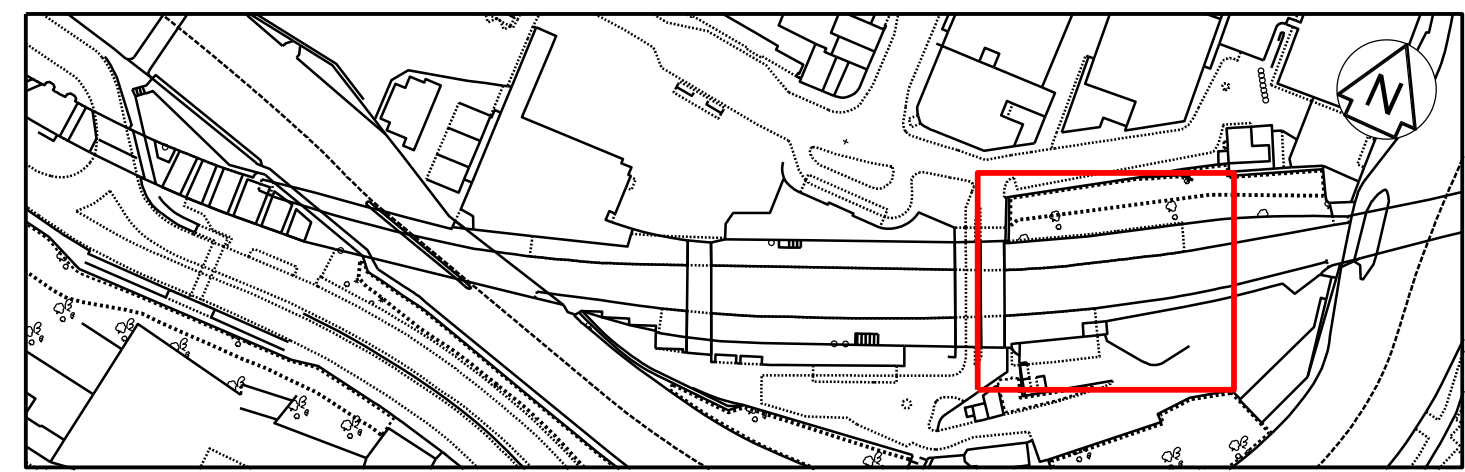



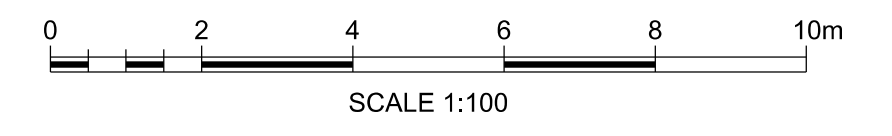
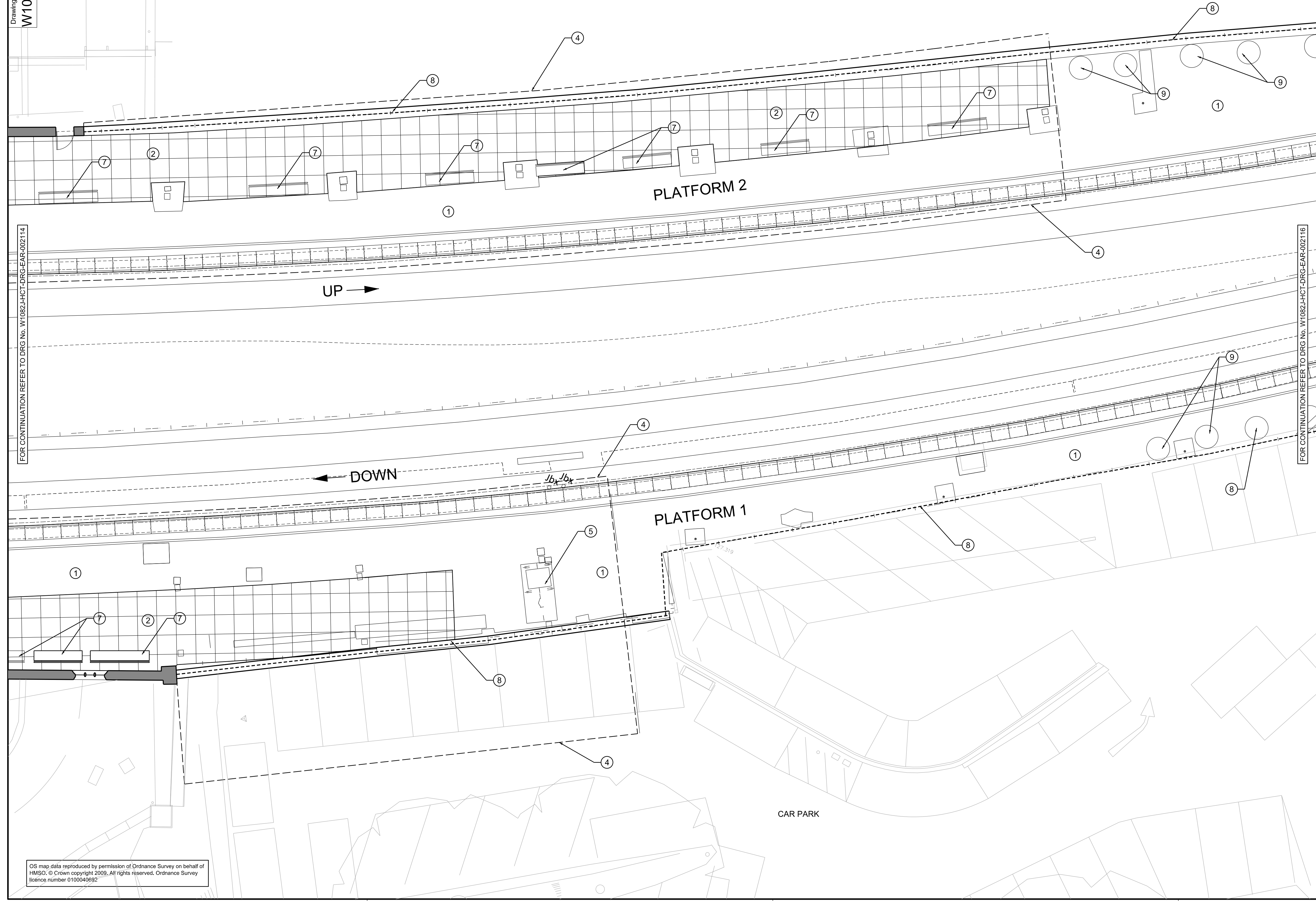
Drawing Number  
W1082J-HCT-DRG-EAR-002115



**KEY PLAN**  
SCALE 1:2000

- Legend/Notes**
1. ALL DIMENSIONS ARE IN MILLIMETRES UNLESS NOTED OTHERWISE.
  2. ALL LEVELS ARE INDICATIVELY IN METRES ABOVE ORDNANCE DATUM.

- NOTES:**
- ① - EXISTING PLATFORM SURFACED WITH ASPHALT.
  - ② - EXISTING VICTORIA STONE SLABS.
  - ③ - EXISTING DRAINAGE CHANNEL WITH IRON GRATING.
  - ④ - EXTENT OF EXISTING CANOPY ABOVE.
  - ⑤ - AUTOMATIC TICKET BARRIERS.
  - ⑥ - EXISTING TIMBER BALUSTRADE.
  - ⑦ - EXISTING BENCH.
  - ⑧ - EXISTING METAL RAILINGS.
  - ⑨ - EXISTING CONCRETE PLANTERS
  - ⑩ - EXISTING SIGNAL EQUIPMENT
  - ⑪ - EXISTING BICYCLE STANDS
  - ⑫ - BACK OF PLATFORM WALL
  - ⑬ - EXISTING SIGNAGE



Rev	Date	Description of Revisions	Drawn	Chkd	Appr
A01	28/9/16	ISSUED FOR REVIEW		TP	AP HS
Status				Suitability	

**FIT FOR IDR REVIEW**



**Project**  
GREAT WESTERN  
ROUTE MODERNISATION  
BATH CORRIDOR STATIONS

**Drawing Title**  
BATH SPA STATION  
EXISTING PLAN  
PLATFORM LEVEL  
SHEET 5

Designed	H LINDSAY	Signed		Date	16/9/16
Drawn	T PRYMAS	Signed		Date	16/9/16
Checked	A POSTINGS	Signed		Date	16/9/16
Approved	H SIMPSON	Signed		Date	28/9/16
Scale(s)	1:100	ELR & Mileage	MLN1 106m 71ch		
Alternative Reference	C115026	Sheet			5 of 6
Drawing Number	W1082J-HCT-DRG-EAR-002115	Revision			

OS map data reproduced by permission of Ordnance Survey on behalf of HMSO. © Crown copyright 2009. All rights reserved. Ordnance Survey licence number 0100040692