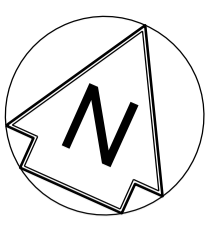
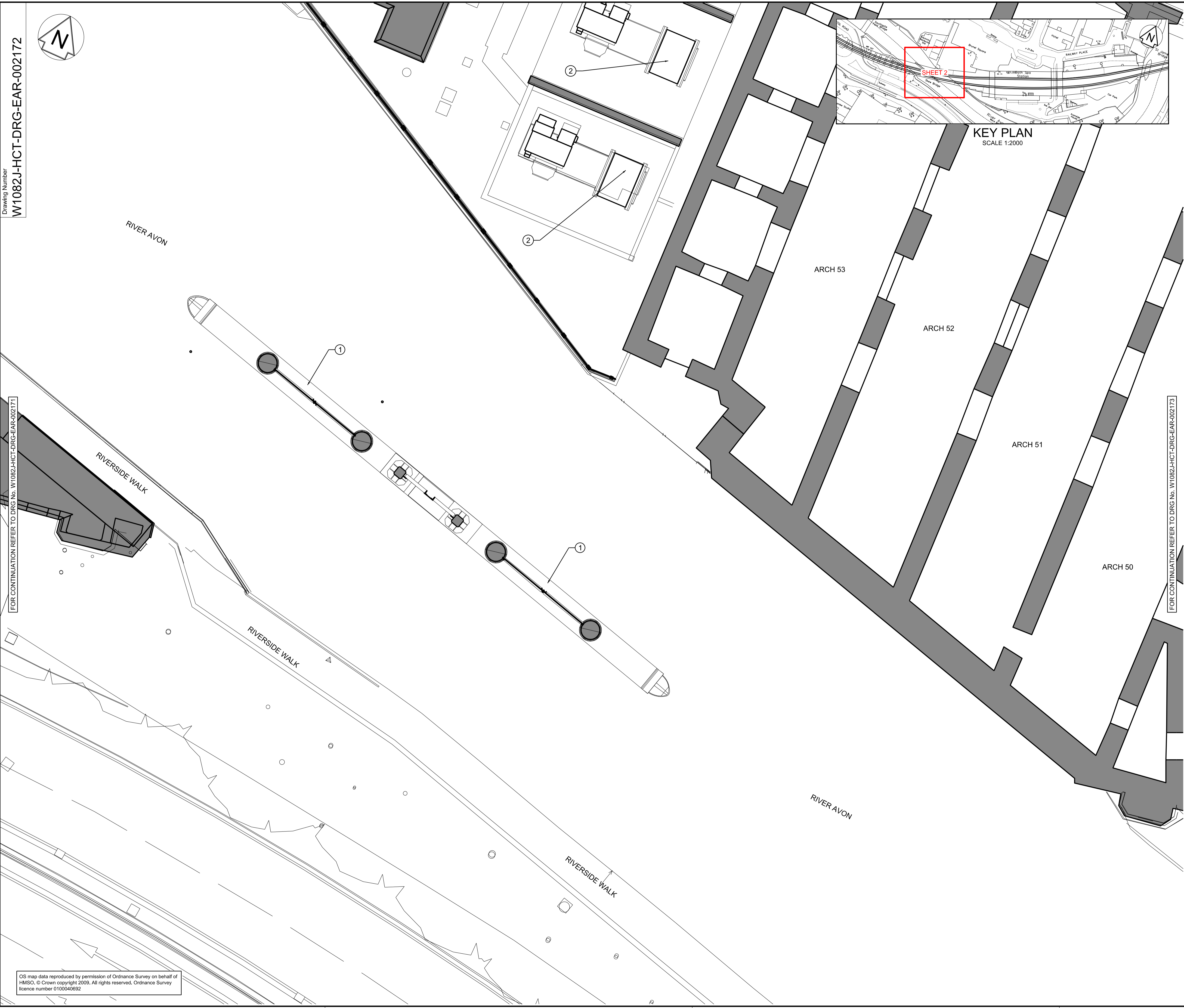


Drawing Number
W1082J-HCT-DRG-EAR-002172

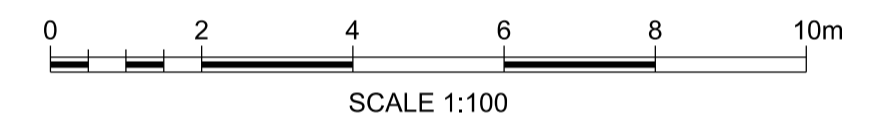


FOR CONTINUATION REFER TO DRG No. W1082J-HCT-DRG-EAR-002171

FOR CONTINUATION REFER TO DRG No. W1082J-HCT-DRG-EAR-002173



- Legend/Notes
1. ALL DIMENSIONS ARE IN MILLIMETRES UNLESS NOTED OTHERWISE.
 2. ALL LEVELS ARE INDICATIVELY IN METRES ABOVE ORDNANCE DATUM.
- NOTES:
- ① - EXISTING CUTWATER.
 - ② - EXISTING SUB STATION.
 - ③ - STAIRS TO PLATFORM 1.
 - ④ - STAIRS TO PLATFORM 2.
 - ⑤ - TICKET OFFICE.
 - ⑥ - TICKET BARRIER.
 - ⑦ - LIFT TO PLATFORM.
 - ⑧ - PEDESTRIAN TUNNEL.
 - ⑨ - VEHICLE TUNNEL.



Rev	Date	Description of Revisions	Drawn	Chkd	Appr	Suitability
A01	28/9/16	ISSUED FOR REVIEW				HS
Status						S3

FIT FOR IDR REVIEW



Project
**GREAT WESTERN
ROUTE MODERNISATION
BATH CORRIDOR STATIONS**

Drawing Title
**BATH SPA STATION
EXISTING PLAN
GROUND LEVEL
SHEET 2**

Designed	H LINDSAY	Signed		Date	16/9/16
Drawn	T PRYMAS	Signed		Date	16/9/16
Checked	A POSTINGS	Signed		Date	16/9/16
Approved	H SIMPSON	Signed		Date	28/9/16

Scale(s)
1:100
ELR & Mileage
MLN1 106m 71ch

Alternative Reference
C115026
Drawing Number
W1082J-HCT-DRG-EAR-002172

Sheet
2 of 4
Revision

OS map data reproduced by permission of Ordnance Survey on behalf of HMSO. © Crown copyright 2009. All rights reserved. Ordnance Survey licence number 0100040692