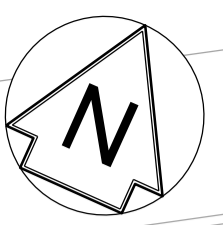
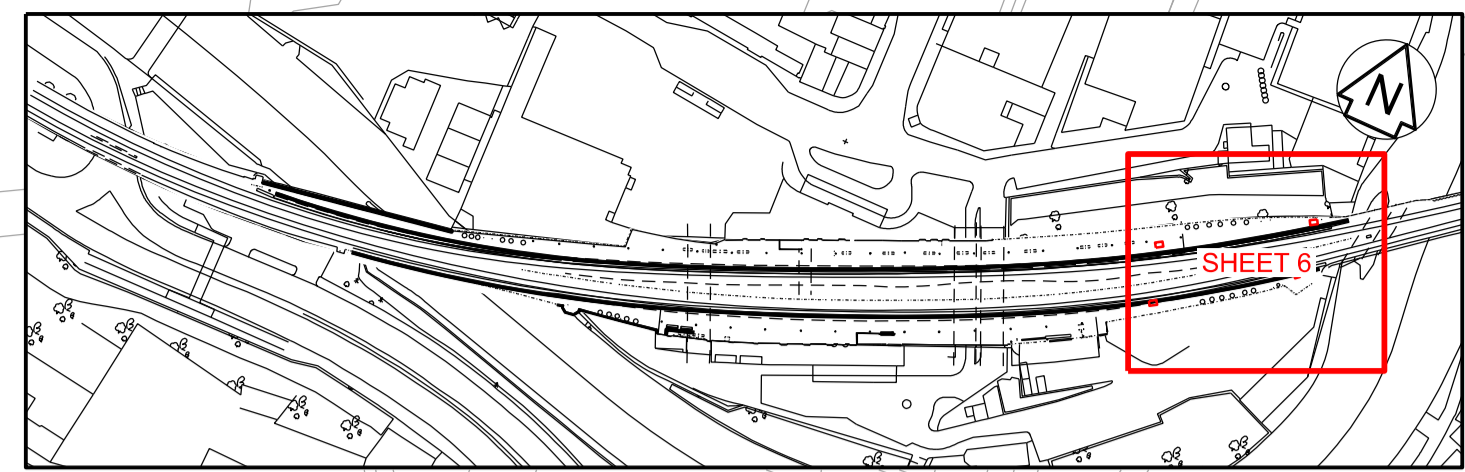


Drawing Number
W1082J-HCT-DRG-EAR-002216



COLOUR LEGEND:

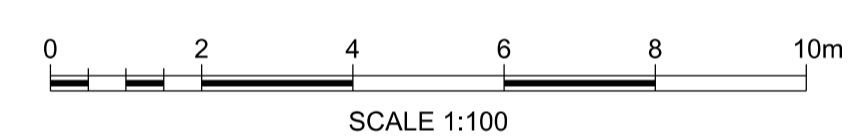
- EXISTING TO BE RETAINED
- EXISTING TO BE MODIFIED
- PROPOSED



KEY PLAN
SCALE 1:2000



- Legend/Notes**
1. ALL DIMENSIONS ARE IN MILLIMETRES UNLESS NOTED OTHERWISE.
 2. ALL LEVELS ARE INDICATIVELY IN METRES ABOVE ORDNANCE DATUM.
- NOTES:**
- ① - NEW PLATFORM EDGE WARNING BLISTER TACTILES.
 - ② - NEW PLATFORM COPERS
 - ③ - EXISTING PLATFORM RESURFACED WITH MACADAM.
 - ④ - HATCHED AREA DENOTES EXTENT OF ORIGINAL VICTORIA PATENT STONE SLABS CAREFULLY LIFTED AND RE-BED TO REVISED FALLS.
 - ⑤ - LIGHTING COLUMNS TO MATCH EXISTING WITH LED FITTINGS.
 - ⑥ - NEW PA SYSTEM.
 - ⑦ - NEW DRAINAGE CHANNEL WITH DUCTILE IRON GRATING.
 - ⑧ - NEW CORDUROY TACTILES.
 - ⑨ - NEW YELLOW WARNING LINE BEHIND BLISTER TACTILES.
 - ⑩ - FOR DETAILS OF OLE EQUIPMENT AND ASSOCIATED WORKS REFER TO SEPARATE APPLICATION.
 - ⑪ - NEW 1100mm HIGH LAMINATED GLASS BALUSTRADE .
 - ⑫ - NEW RECESSED MANHOLE COVER.
 - ⑬ - NEW DUCTILE IRON MANHOLE COVER.
 - ⑭ - NEW PLATFORM END BARRIER.
 - ⑮ - TIMBER BALUSTRADE TO BE EXTENDED TO MATCH ORIGINAL DESIGN.
 - ⑯ - NEW KERB TO BE INSTALLED TO BACK OF PLATFORM INFRONT OF EXISTING RAILINGS.
 - ⑰ - NEW PLATFORM SIGNAGE.
 - ⑱ - NEW END OF PLATFORM STAIR.
 - ⑲ - EXISTING BENCH TO BE RELOCATED
 - ⑳ - MASONRY WALL TO BE RAISED - REFER TO DRAWING No W1082J-HCT-DRG-EAR-002307
 - ㉑ - NEW RAILINGS TO BE FITTED IN PLACE OF EXISTING. REFER TO DRAWING W1082J-HCT-DRG-EAR-002308



FOR CONTINUATION REFER TO DRG No. W1082J-HCT-DRG-EAR-002215

A01	28/9/16	ISSUED FOR REVIEW	CD	AP	HS
Rev	Date	Description of Revisions	Drawn	Chkd	Appr
Status					Suitability
FIT FOR IDR REVIEW					S3



Contractor(s)

Project

GREAT WESTERN
ROUTE MODERNISATION
BATH CORRIDOR STATIONS

Drawing Title

BATH SPA STATION
PROPOSED PLAN
SHEET 6

Designed	H LINDSAY	Signed	Date 28/9/16
Drawn	C DUVALMA	Signed	Date 28/9/16
Checked	A POSTINGS	Signed	Date 28/9/16
Approved	H SIMPSON	Signed	Date 28/9/16
Scale(s)	1:100		
Alternative Reference	ELR & Mileage MLN1 106m 71ch		
C115026	Drawing Number		Sheet 6 of 6
	Revision		

W1082J-HCT-DRG-EAR-002216 A01

OS map data reproduced by permission of Ordnance Survey on behalf of HMSO. © Crown copyright 2009. All rights reserved. Ordnance Survey licence number 0100040692