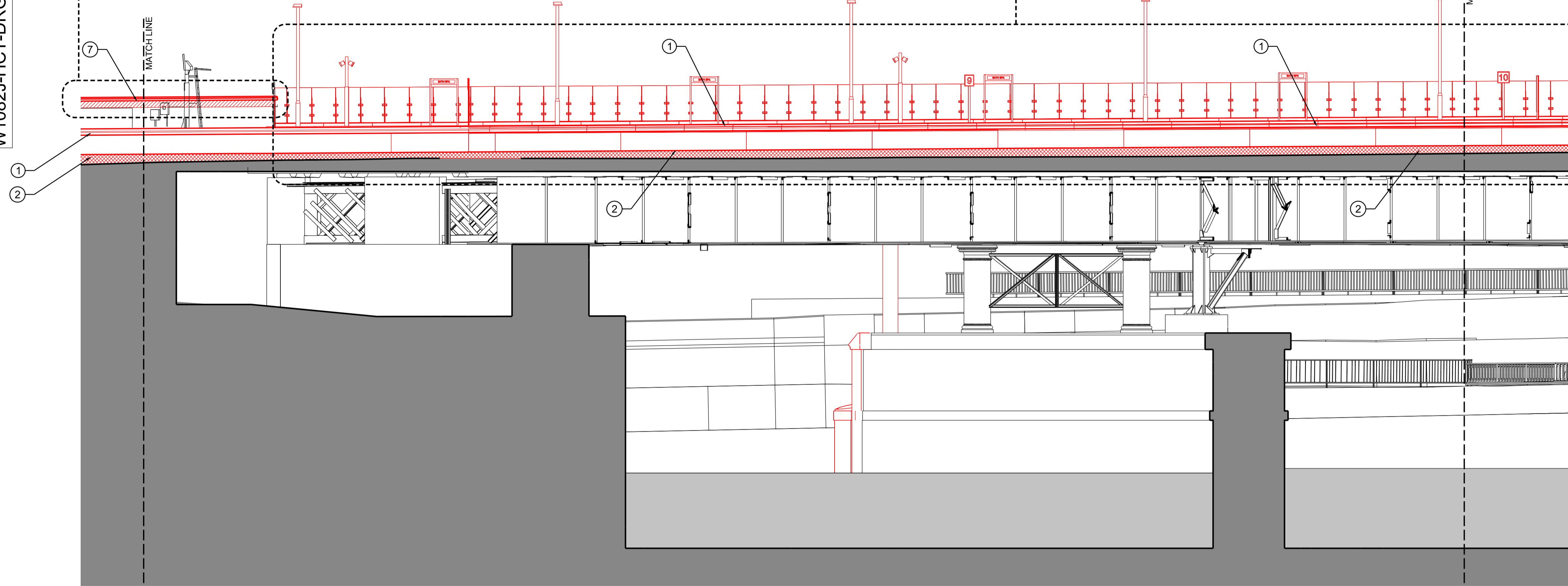


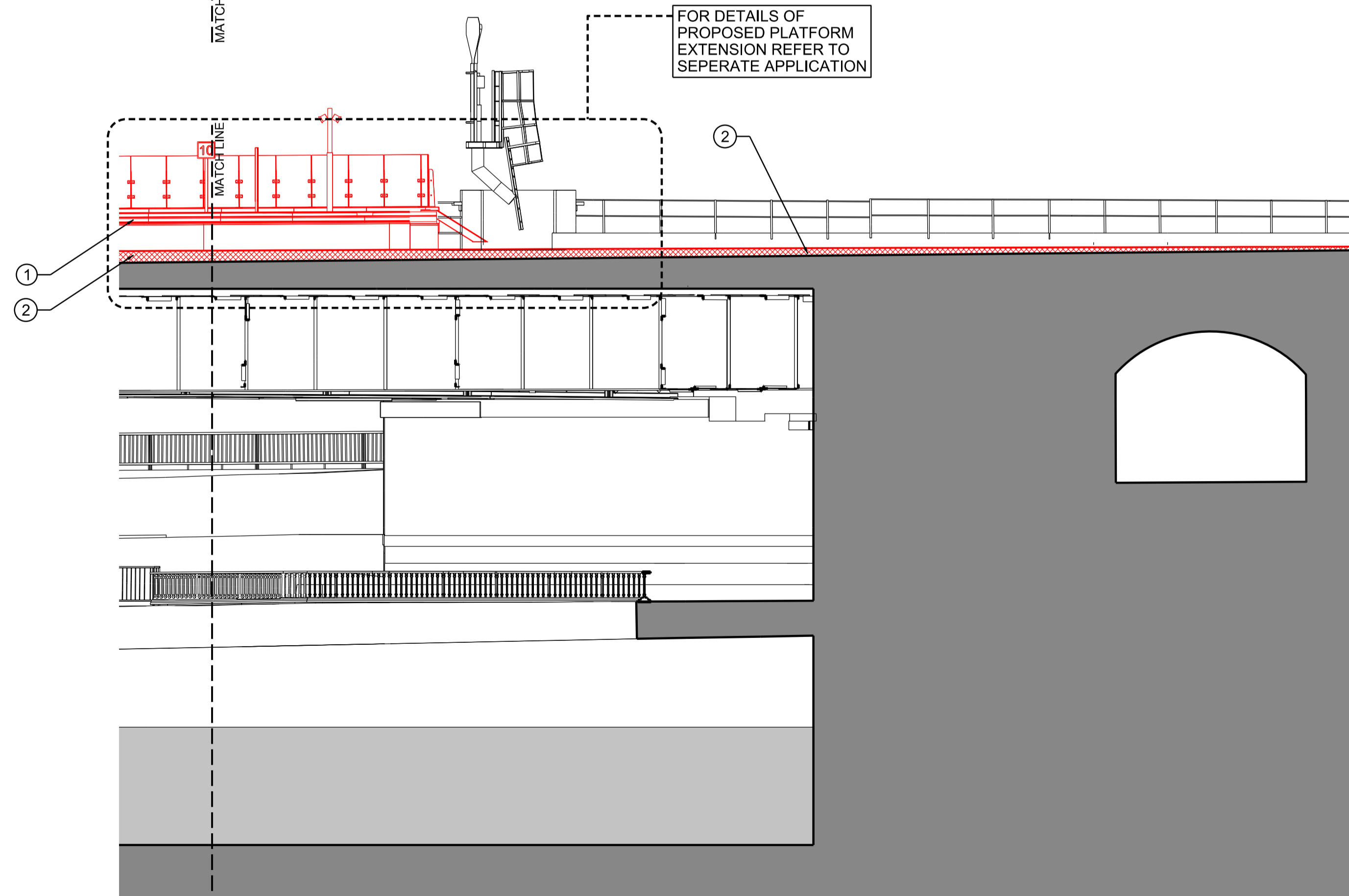
FOR DETAILS OF PROPOSED WORKS
ADJACENT TO EXISTING PLATFORM 1 PARAPET
WALL REFER TO DRAWING
W1082J-HCT-DRG-EAR-002307

FOR DETAILS OF
PROPOSED PLATFORM
EXTENSION REFER TO
SEPERATE APPLICATION



ELEVATION 5

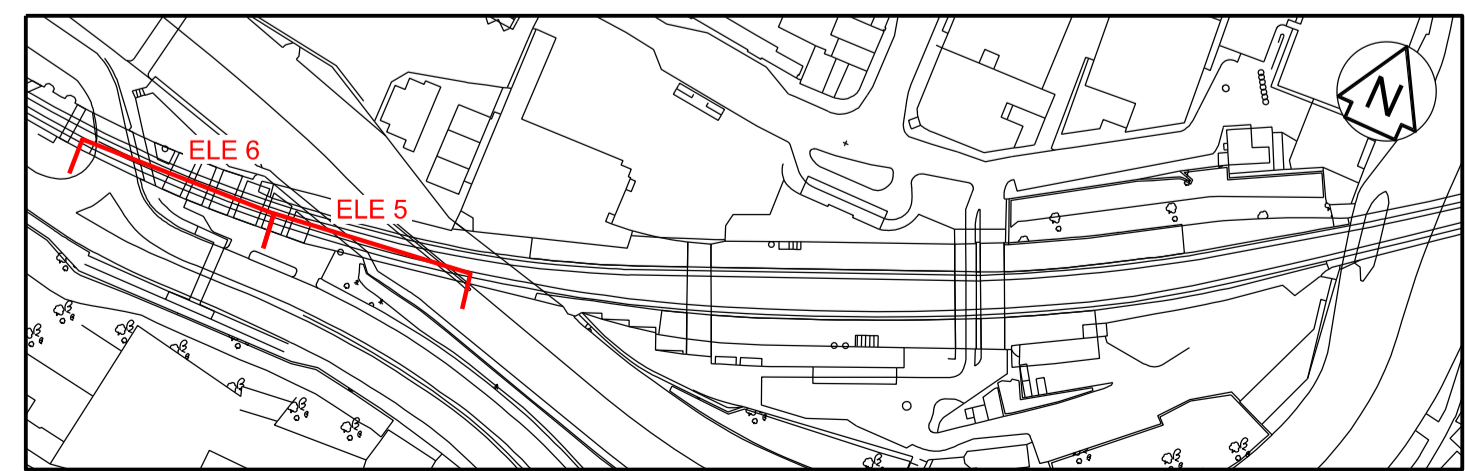
FOR DETAILS OF
PROPOSED PLATFORM
EXTENSION REFER TO
SEPERATE APPLICATION



ELEVATION 6

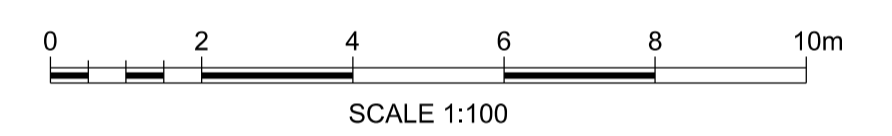
COLOUR LEGEND:

	EXISTING TO BE RETAINED
	EXISTING TO BE MODIFIED
	PROPOSED



KEY PLAN
SCALE 1:2000

- Legend/Notes
- ALL DIMENSIONS ARE IN MILLIMETRES UNLESS NOTED OTHERWISE.
 - ALL LEVELS ARE INDICATIVELY IN METRES ABOVE ORDNANCE DATUM.
- NOTES:
- LINE OF NEW COPER.
 - CROSS HATCHED AREA DENOTES NEW BALLAST.
 - NEW PLATFORM SIGNAGE.
 - EXISTING FREE STANDING PLATFORM SIGN TO BE REMOVED AND REINSTATED IN EXISTING LOCATION FOLLOWING NEW PLATFORM INSTALLATION.
 - EXISTING BENCH TO BE REMOVED AND REINSTATED IN EXISTING LOCATION FOLLOWING NEW PLATFORM INSTALLATION.
 - EXISTING BENCH TO BE REPOSITIONED.
 - EXISTING STONE WALL TO BE RAISED IN HEIGHT TO 1.250 FOLLOWING INCREASE IN BACK OF PLATFORM LEVELS. BATH STONE TO BE USED TO MATCH EXISTING. EXISTING COPING STONE TO BE RE USED.
 - NEW LIGHTING COLUMN
 - NEW CCTV & PA COLUMN
 - NEW 1800mm HIGH LAMINATED GLAZED SCREEN.
 - TIMBER BALUSTRADE TO BE EXTENDED MATCHING ORIGINAL DESIGN.
 - NEW 1100mm HIGH LAMINATED GLASS BALUSTRADE .
 - NEW PLATFORM END BARRIER.
 - NEW END OF PLATFORM STAIR.
 - EXISTING BENCH TO BE RELOCATED
 - NEW CMS TRUNKING TO BE INSTALLED IN UNDERPASS



Rev	Date	Description of Revisions	Drawn	Chkd	Appr	Status	Suitability
A01	28/9/16	ISSUED FOR REVIEW				RB	WW HS

FIT FOR IDR REVIEW S3



Project
**GREAT WESTERN
ROUTE MODERNISATION
BATH CORRIDOR STATIONS**

Drawing Title
**BATH SPA STATION
PROPOSED PLATFORM 1
ELEVATIONS
SHEET 3**

Designed	H LINDSAY	Signed		Date	28/9/16
Drawn	R BECKLES	Signed		Date	28/9/16
Checked	W WESTERDALE	Signed		Date	28/9/16
Approved	H SIMPSON	Signed		Date	28/9/16
Scale(s)	1:100	ELR & Mileage	MLN1 106	71	

OS map data reproduced by permission of Ordnance Survey on behalf of HMSO. © Crown copyright 2009. All rights reserved. Ordnance Survey licence number 0100040692