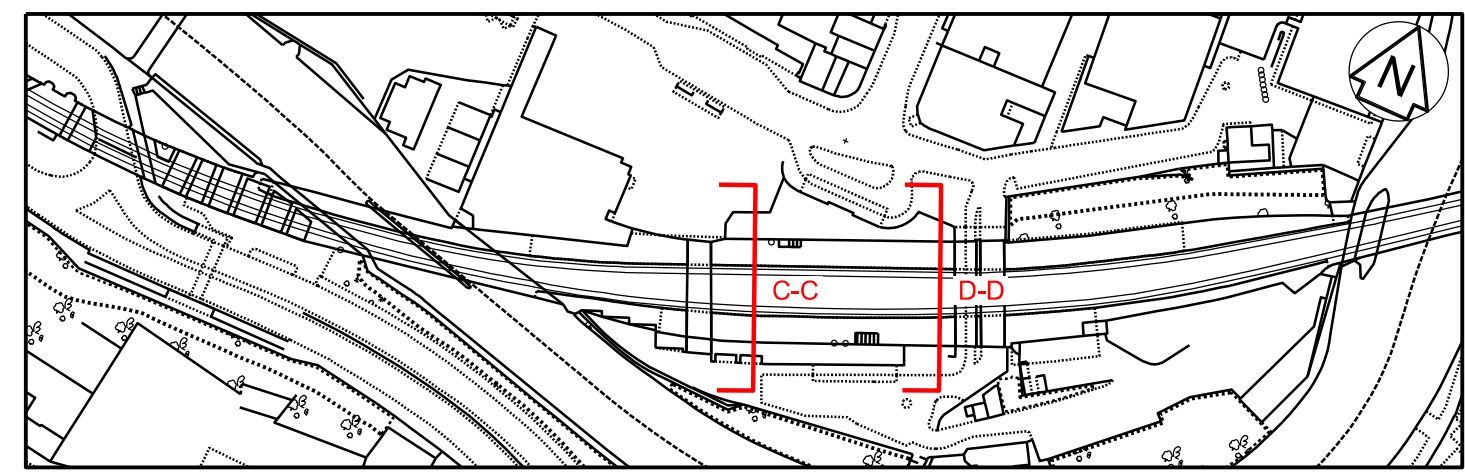


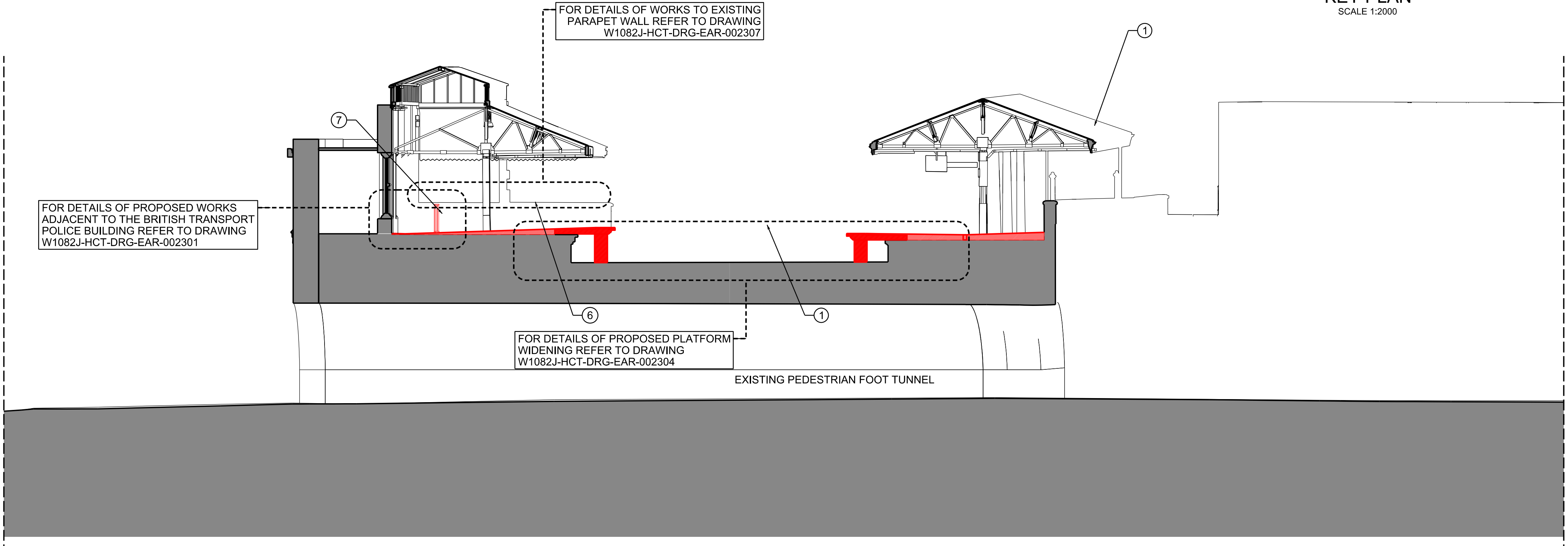
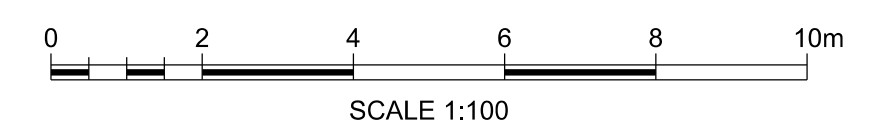
**COLOUR LEGEND:**

- EXISTING TO BE RETAINED
- EXISTING TO BE MODIFIED
- PROPOSED

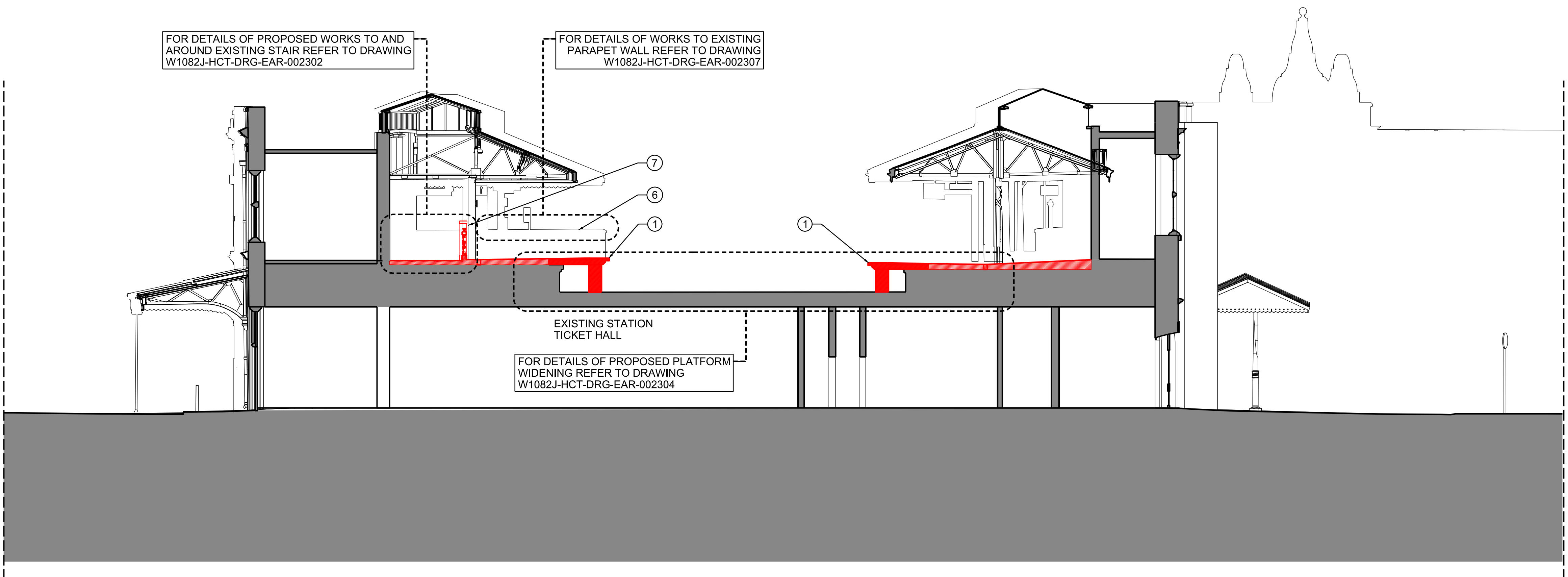


**KEY PLAN**  
SCALE 1:2000

- Legend/Notes**
1. ALL DIMENSIONS ARE IN MILLIMETRES UNLESS NOTED OTHERWISE.
  2. ALL LEVELS ARE INDICATIVELY IN METRES ABOVE ORDNANCE DATUM.
- NOTES:**
- ① - LINE OF NEW COPER.
  - ② - CROSS HATCHED AREA DENOTES NEW BALLAST.
  - ③ - NEW PLATFORM SIGNAGE.
  - ④ - EXISTING FREE STANDING PLATFORM SIGN TO BE REMOVED AND REINSTATED IN EXISTING LOCATION FOLLOWING NEW PLATFORM INSTALLATION.
  - ⑤ - EXISTING BENCH TO BE REMOVED AND REINSTATED IN EXISTING LOCATION FOLLOWING NEW PLATFORM INSTALLATION.
  - ⑥ - EXISTING STONE WALL TO BE RAISED IN HEIGHT TO 1500 FOLLOWING INCREASE IN BACK OF PLATFORM LEVELS. BATH STONE TO BE USED TO MATCH EXISTING. EXISTING COPING STONE TO BE RE USED.
  - ⑦ - TIMBER BALUSTRADE TO BE EXTENDED MATCHING ORIGINAL DESIGN.
  - ⑧ - NEW 1500mm HIGH LAMINATED GLASS BALUSTRADE .



**SECTION C-C**



**SECTION D-D**

Rev	Date	Description of Revisions	Drawn	Chkd	Appr
A01	28/9/16	ISSUED FOR REVIEW			

Status: **FIT FOR IDR REVIEW** Suitability: **S3**



Contractor(s)

**Acanthus Architects LW**

**GREAT WESTERN ROUTE MODERNISATION BATH CORRIDOR STATIONS**

**BATH SPA STATION PROPOSED CROSS SECTIONS SHEET 2**

Designed	H LINDSAY	Signed		Date	28/9/16
Drawn	T PRYMAS	Signed		Date	28/9/16
Checked	A POSTINGS	Signed		Date	28/9/16
Approved	H SIMPSON	Signed		Date	28/9/16

Scale(s)	1:100	ELR & Mileage	MLN1 106 71
Alternative Reference	C115026	Sheet	2 of 3
Drawing Number	W1082J-HCT-DRG-EAR-002262	Revision	

OS map data reproduced by permission of Ordnance Survey on behalf of HMSO. © Crown copyright 2009. All rights reserved. Ordnance Survey licence number 0100040692