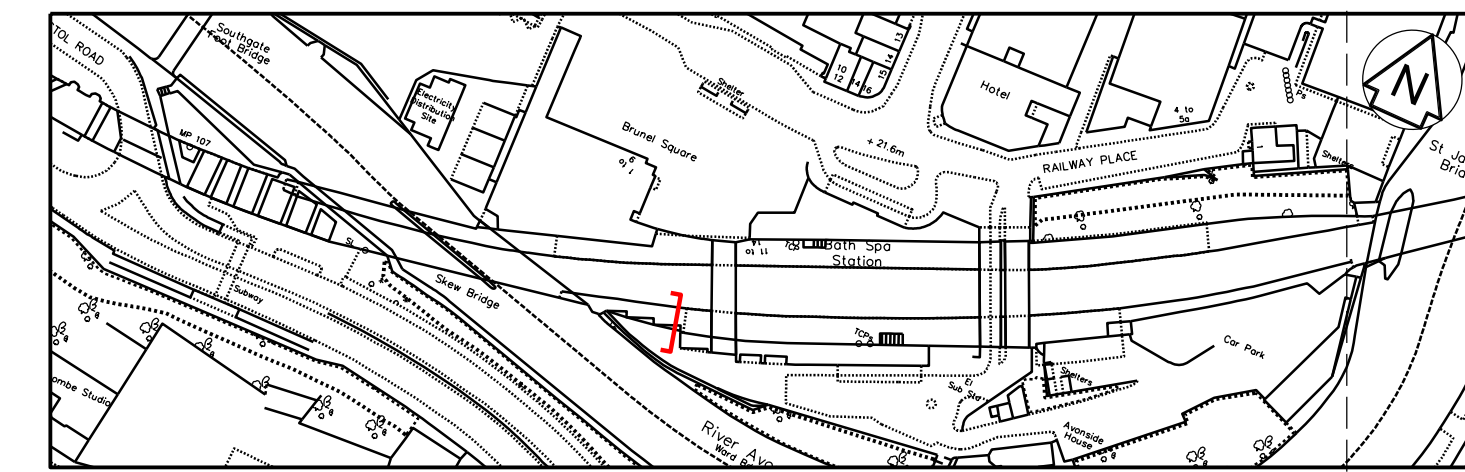
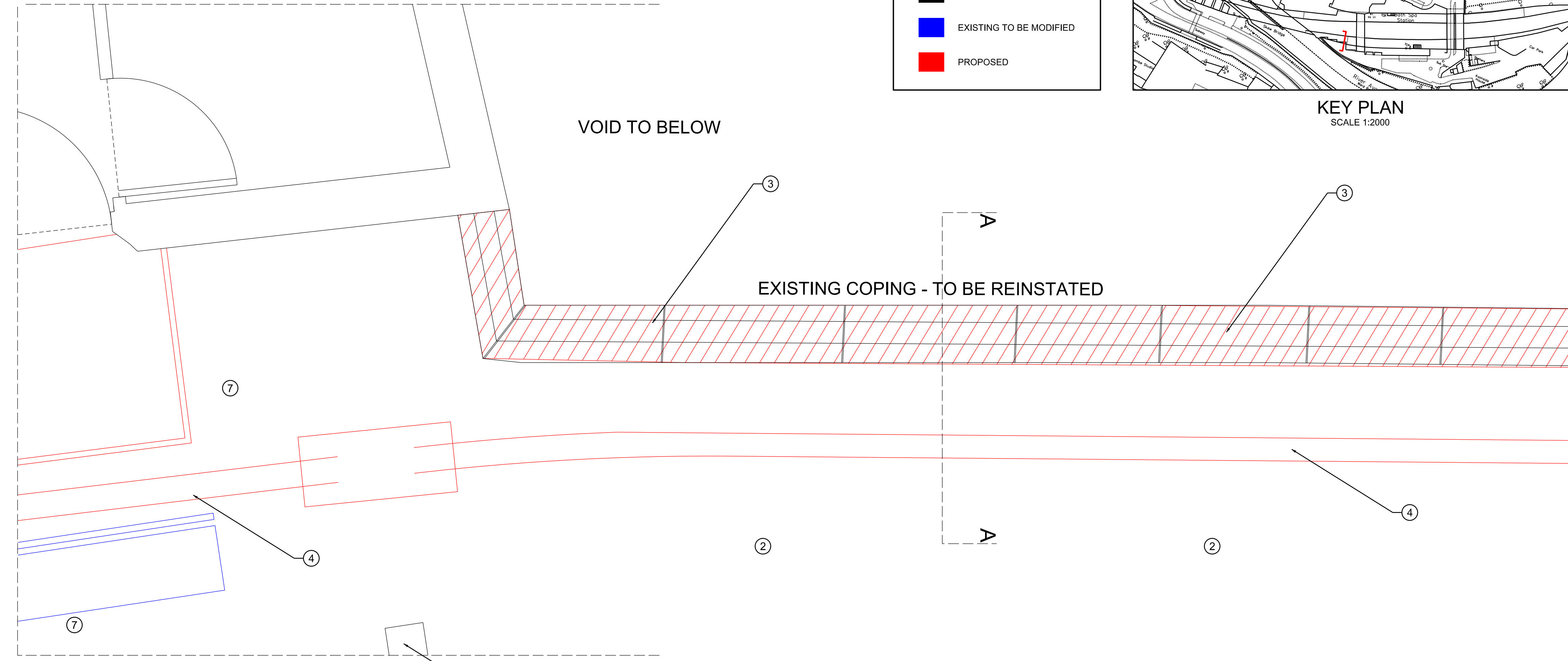


**COLOUR LEGEND:**

- EXISTING TO BE RETAINED
- EXISTING TO BE MODIFIED
- PROPOSED

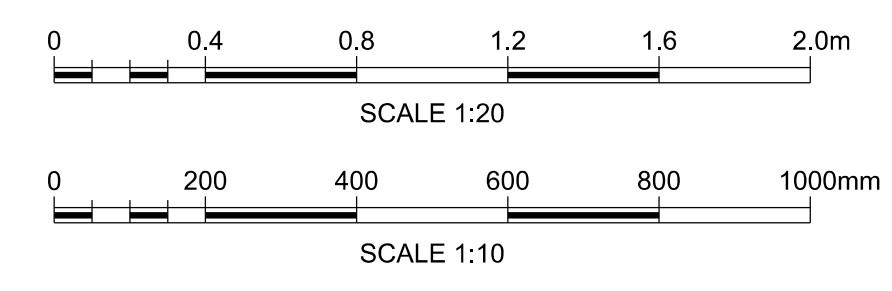


**KEY PLAN**  
SCALE 1:2000



**1 FLOOR PLAN**  
1:20

- Legend/Notes**
- 1- ALL DIMENSIONS ARE IN MILLIMETRES UNLESS NOTED OTHERWISE.
  - 2- ALL LEVELS ARE INDICATIVELY IN METRES ABOVE ORDNANCE DATUM.
- ① - EXISTING MASONRY STONE WALL (BATH STONE)
  - ② - NEW MACADAM PLATFORM SURFACE
  - ③ - EXISTING BATH STONE COPING TO BE REINSTATED
  - ④ - NEW LINEAR DRAINAGE ( BLACK DUCTILE GRATING )
  - ⑤ - 1 COURSE ADDITION TO MASONRY WALL TO MATCH EXISTING
  - ⑥ - S/S DOWELS TO FIX THE COPING
  - ⑦ - VICTORIA STONE PAVING REMOVED - MACADAM FINISH TO BE PROVIDED
  - ⑧ - CLEAN INNER FACE OF WALL WITH TORC SYSTEM
  - ⑨ EXISTING STRUCTURAL COLUMN TO THE CANOPY
- NOTE:**  
PROPOSED STONE CLEANING TO PARAPET WALL ONLY TO PLATFORM FACE.



Rev	Date	Description of Revisions	Drawn	Chkd	Appr	Suitability
A01	28/9/16	ISSUED FOR REVIEW				S3

**FIT FOR IDR REVIEW**



Contractor(s)

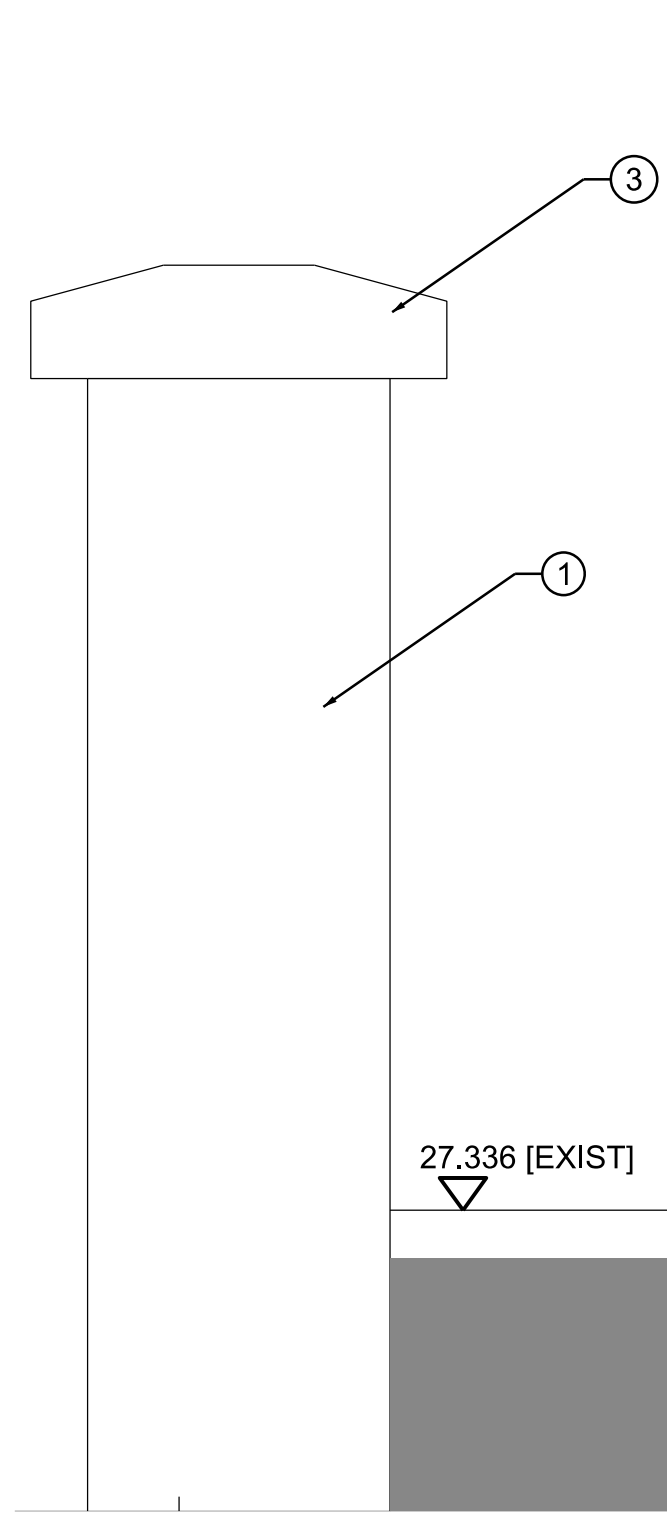
**HOCHTIEF**  
**Tony Gee Architects**

**Project**  
GREAT WESTERN  
ROUTE MODERNISATION  
BATH CORRIDOR STATIONS

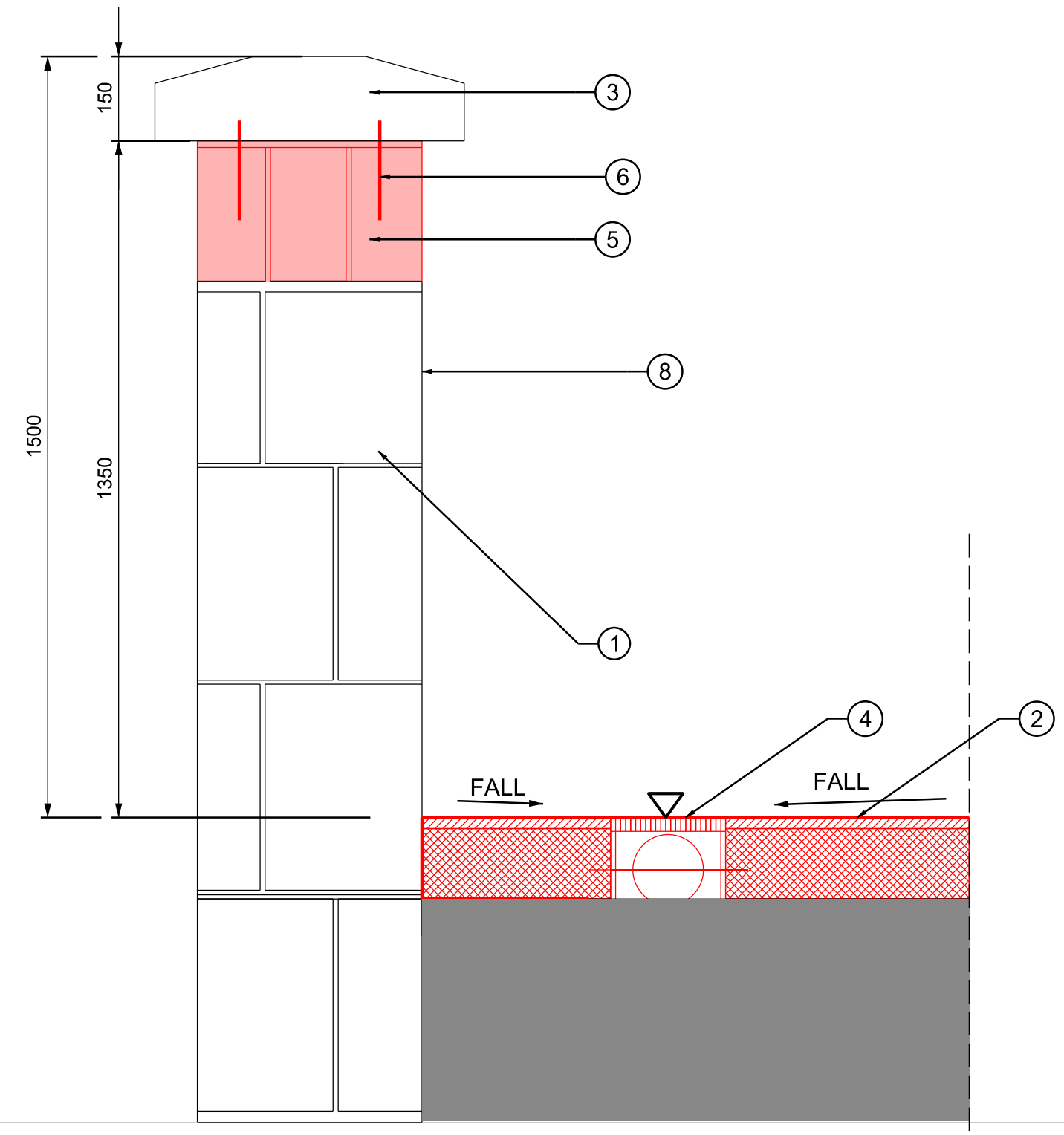
**Drawing Title**  
BATH SPA STATION  
PROPOSED DETAIL  
WORKS TO EXISTING  
P1 PARAPET WALL

Designed	H LINDSAY	Signed		Date	28/9/16
Drawn	C DUVALMA	Signed		Date	28/9/16
Checked	A POSTINGS	Signed		Date	28/9/16
Approved	H SIMPSON	Signed		Date	28/9/16

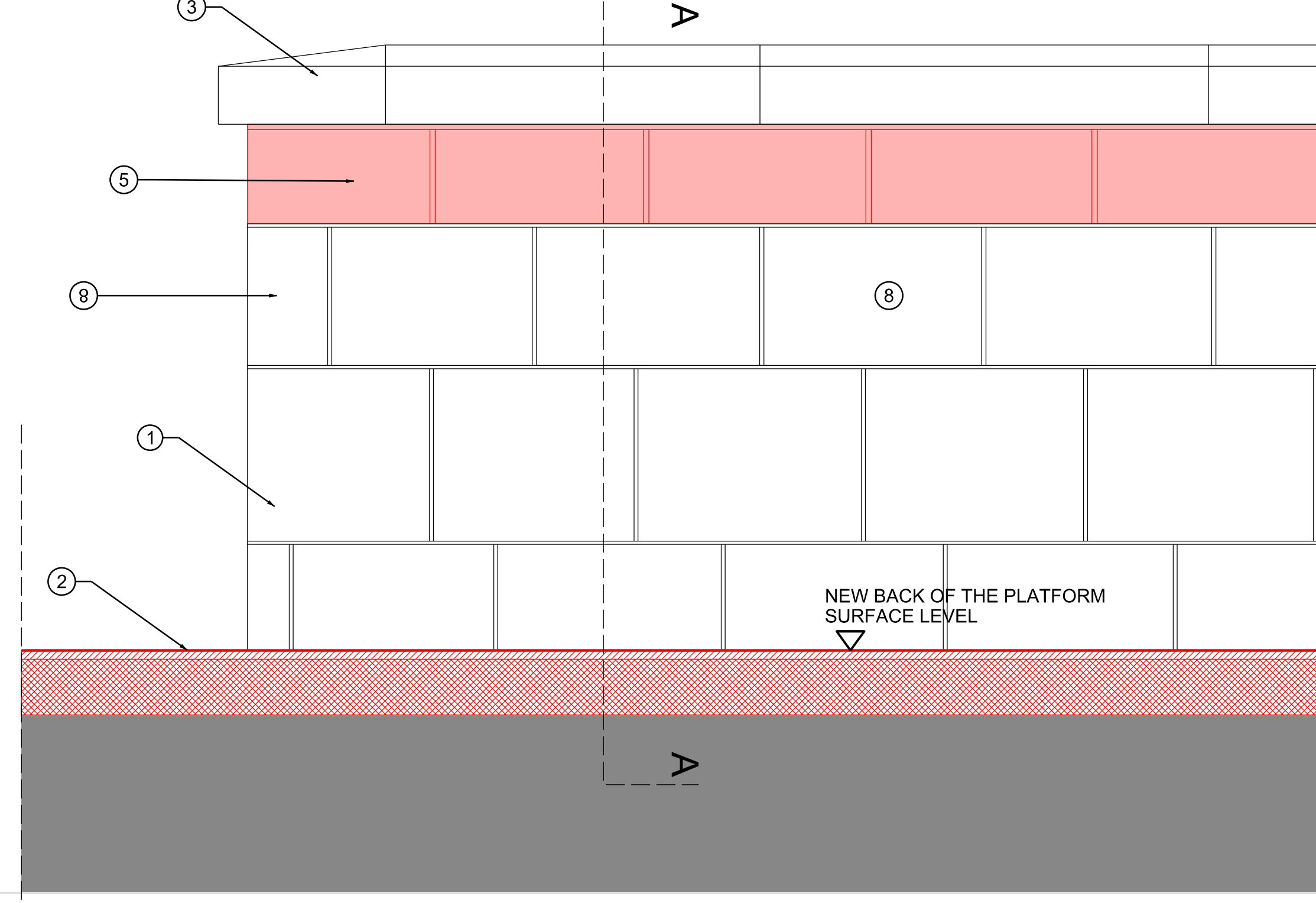
Scale(s)	As Shown	ELR & Mileage	MLN1 106m 71ch
Alternative Reference	C115026	Sheet	1 of 1
Drawing Number	W1082J-HCT-DRG-EAR-002307	Revision	



**2 EXISTING SIDE ELEVATION**  
1:10



**3 PROPOSED SIDE ELEVATION A-A**  
1:10 (@ 1475,000 CHAINAGE)



**4 FRONT ELEVATION**  
1:10

OS map data reproduced by permission of Ordnance Survey on behalf of HMSO. © Crown copyright 2009. All rights reserved. Ordnance Survey licence number 0100040692