



Wilhies Park

River Somer

Midsomer Norton Cricket Club

Wilhies Lane

Access and Bridge Details  
- Refer to Respective Detail Drawings

River Somer Open Space  
- Refer to Detailed Landscape Scheme


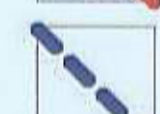










Riverside Walk

Playing Fields

Wilhies Lane

Wilhies Lane Open Space  
- Refer to Detailed Landscape Proposals

**Key**

-  Red Line Application
-  Blue Land
-  Indicative Landscape- Refer to Detailed Landscape Proposals (Red Trees to be Removed)
-  Private Edging to Drives- Marshalls Tegula Deco Traditional or Similar
-  Dished Drainage Channel - Marshalls Tegula Cobbles (sett paving) Traditional or Similar
-  Shared Surface Edging - Marshalls Tegula Cobbles (sett paving) Traditional or Similar
-  1.8m Larch Lap Fence (for first 2m then 1.2m elsewhere)
-  1.8m Screen Wall (brick as elevations)
-  1.8m Close Board Fence
-  Rotary Dryer and Shed
-  Drive and Pedestrian Gates
-  Private Access- Marshalls Tegula Deco Traditional or Similar

Playing Fields

Cautletts Close

Furlong Close

Amendment  
Planning Layout

Job No/ Drawing No  
13039/5000/C MIDSOMER NORTON

Scale Date Drawn Drawing Title  
1:200 07/10 CP Planning Layout



REV C- CHANGES IN VISIBILITY 10/10/10  
REV B- AMEND TO AFFORDABLE PARKING AND FEAR  
REV A- APPROVED TO ALL PLANNING REQUIREMENTS